

Thurston County No Shooting & Controlled Shooting Zones

Thurston County Code
Chapter 10.04 Discharge of Firearms








No & Controlled Shooting Zone Designations


 Under Federal/State Regulation, or Indian Reservation

No Shooting Zone

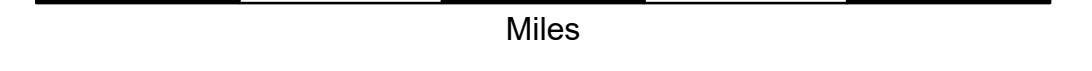
 No Shooting Areas - No Exceptions

Controlled Shooting Areas

-  Except for Self-Defense
-  Except for Self-Defense or Slaughter of Domestic Animals
-  Except for Self-Defense, Slaughter of Domestic Animals or Safe Discharge
-  Except for Self-Defense, Slaughter of Domestic Animals or Target Shooting
-  Except Shotgun with Shot Not Larger than Buckshot
-  Except Shotgun Using Bird Shot
-  Except Shotguns and Pistols

 Controlled Shooting Zone Boundary

 Cities  Urban Growth Areas



The information included on this map has been compiled by Thurston County staff from a variety of sources and is subject to change without notice. Additional elements may be present in reality that are not represented on the map. Ortho-photos and other data may not align. The boundaries depicted by these datasets are approximate. This document is not intended for use as a survey product.

ALL DATA IS EXPRESSLY PROVIDED AS IS AND WITH ALL FAULTS. Thurston County makes no representations or warranties, express or implied, as to accuracy, completeness, timeliness, or rights to the use of such information. In no event shall Thurston County be liable for direct, indirect, incidental, consequential, special, or tort damages of any kind, including, but not limited to, lost revenues or lost profits, real or anticipated, resulting from the use, misuse or reliance of the information contained on this map. If any portion of this map or disclaimer is missing or altered, Thurston County removes itself from all responsibility from the map and the data contained within. The burden for determining fitness for use lies entirely with the user and the user is solely responsible for understanding the accuracy limitation of the information contained in this map.

Updated on 9/26/2022
Authorized for 3rd Party reproduction for personal use only.

